



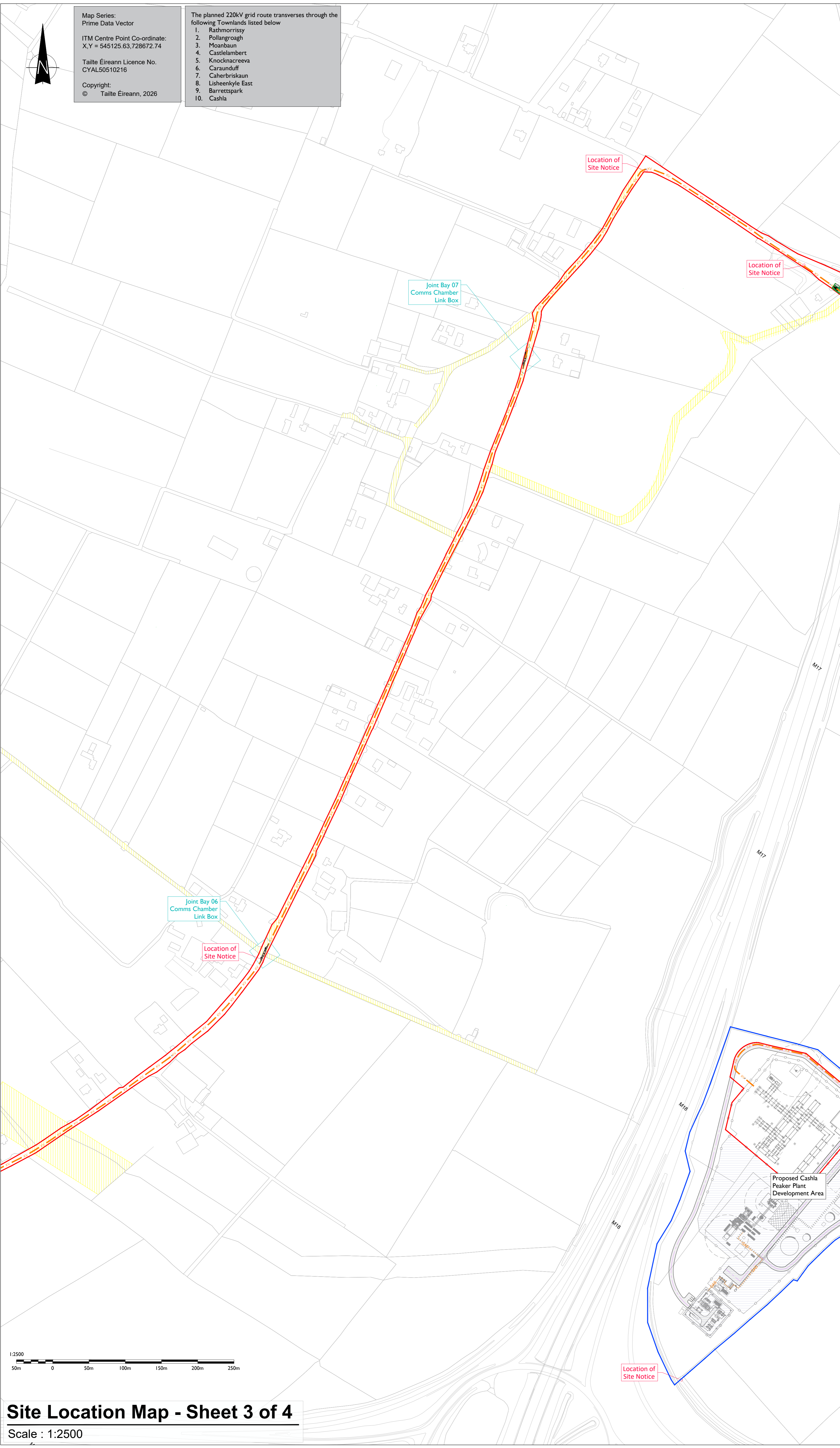


Map Series:
Prime Data Vector
ITM Centre Point Co-ordinate:
X,Y = 545125.63,728672.74
Taitle Éireann Licence No.
CYAL50510216
Copyright:
© Taitle Éireann, 2026

The planned 220kV grid route transverse through the following Townlands listed below
1. Rathmorrissy
2. Pollangroagh
3. Moanbaun
4. Castletarnbert
5. Knocknacreeva
6. Caranduff
7. Cahebriskaun
8. Lisheenkyle East
9. Barrettspark
10. Cashla

LEGEND: -
Proposed 220 kV UGC Grid Connection Route (8.1km) 
Planning Boundary 
Site Ownership Boundary 
Wayleave Boundary 



NOTES: -

- This drawing is to be used only for the purpose of the planning application and is subject to detailed design.
- Position of underground cable and location of joint bays, links boxes and comms chambers may vary depending on site conditions.
- Position of link boxes and comms chambers is to be agreed onsite with EirGrid/ESB.
- Other services may be encountered on the route.

tli GROUP
Head Office: Breenreigh, Abbeydorney, Tralee, Co. Kerry, Ireland. Tel: 00353 66 7135710
Regional Office: Baspoint Business Centre, Stroudley Road, Basingstoke, Hampshire, RG24 8UP, UK. Tel: 00 44 1256406664

PROJECT
Cashla Peaker Plant 220kV Grid Connection & Substation

CLIENT


CONSULTANTS


ISSUE/REVISION

ISSUE/REVISION	DATE	DESCRIPTION
P3	13.03.26	Issued for Planning
P2	03.02.26	Issued for Information
P1	05.09.25	Issued for Planning
N1	03.06.25	Issued for Information
I/R	DATE	DESCRIPTION

PROJECT NUMBER
300-101269

SHEET TITLE
Site Location Map - Sheet 3 of 4

SHEET NUMBER
300101269-DR-103

